


 **RAND McNALLY**

World Atlas







CONTENTS




<p>World: Political A2</p> <p>World: Physical A4</p> <p>United States: Political A6</p> <p>United States: Physical A8</p> <p>North America: Physical A10</p> <p>South America: Physical A11</p>	<p>Africa: Physical A12</p> <p>Australia and Oceania A13</p> <p>Europe: Physical A14</p> <p>Asia: Physical A16</p> <p>U.S. Outlying Areas A18</p> <p>U.S. Territorial Expansion A20</p>
---	---

Complete Legend for Physical and Political Maps

Symbols

	Lake
	Salt Lake
	Seasonal Lake
	River
	Waterfall
	Canal
	Mountain Peak
	Highest Mountain Peak


Cities

	Los Angeles	City over 1,000,000 population
	Calgary	City of 250,000 to 1,000,000 population
	Haifa	City under 250,000 population
	Paris	National Capital
	Vancouver	Secondary Capital (State, Province, or Territory)

Type Styles Used to Name Features

CHINA	Country
O N T A R I O	State, Province, or Territory
P U E R T O R I C O (U.S.)	Possession
A T L A N T I C O C E A N	Ocean or Sea
<i>A l p s</i>	Physical Feature
<i>Borneo</i>	Island

Boundaries

	International Boundary
	Secondary Boundary

Land Elevation and Water Depths

Land Elevation	
Meters	Feet
3,000 and over	-- 9,840 and over
2,000 - 3,000	-- 6,560 - 9,840
500 - 2,000	-- 1,640 - 6,560
200 - 500	-- 656 - 1,640
0 - 200	-- 0 - 656
Water Depth	
Less than 200	-- Less than 656
200 - 2,000	-- 656 - 6,560
Over 2,000	-- Over 6,560

















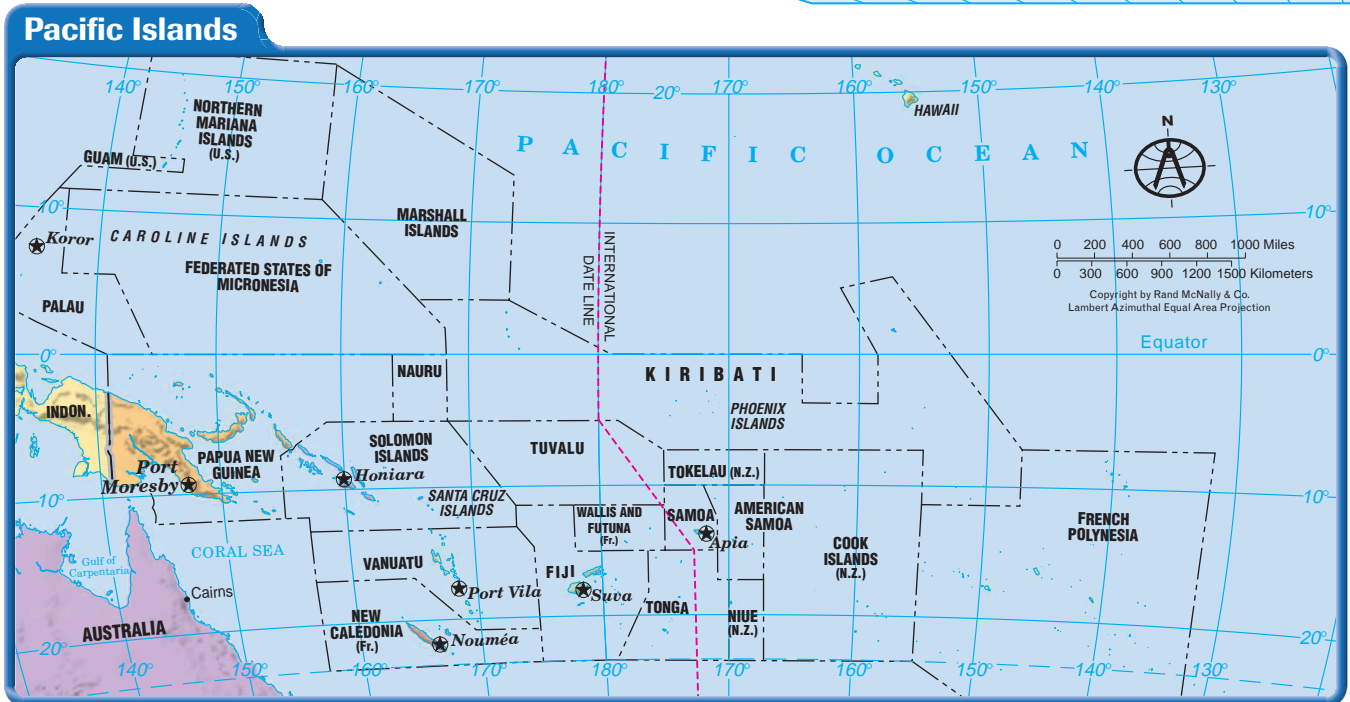
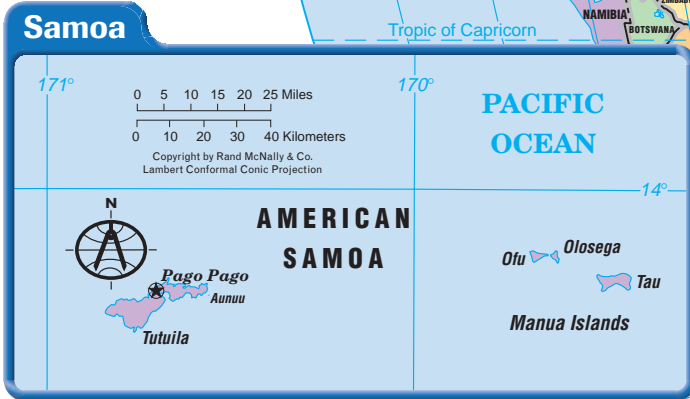














Puerto Rico and the U.S. Virgin Islands





